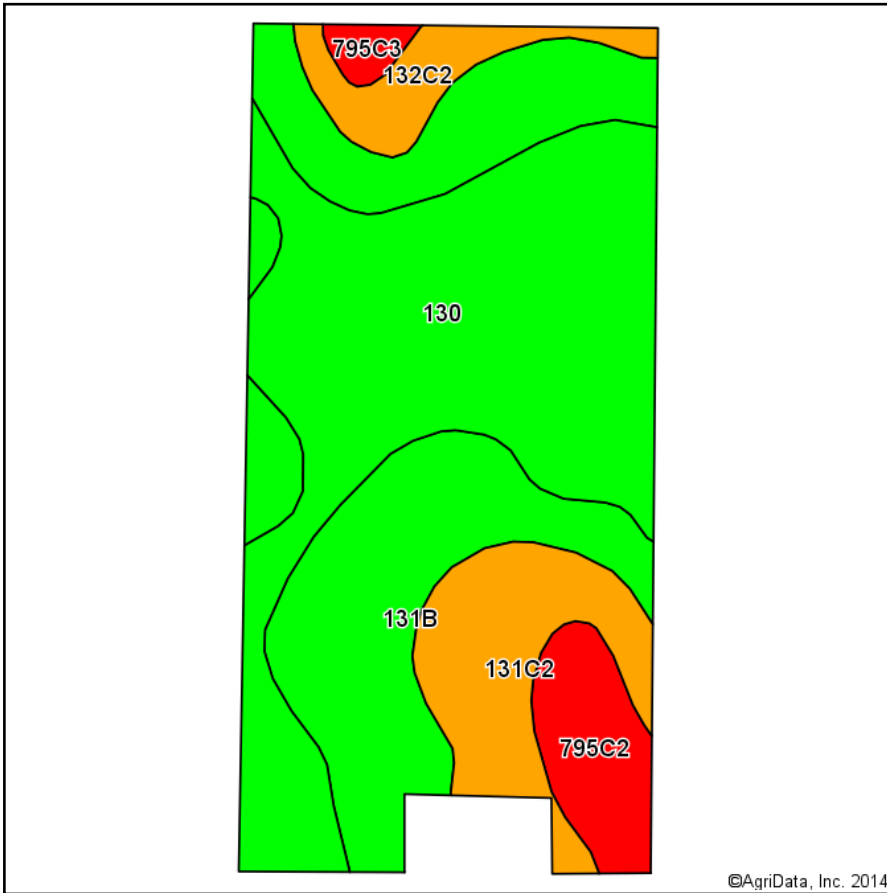
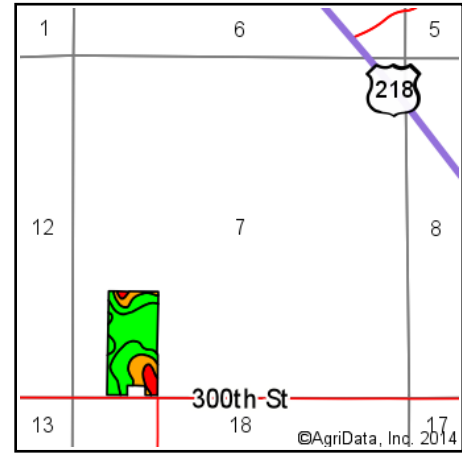


Soils Map-CSR2



Soils data provided by USDA and NRCS.

©AgriData, Inc. 2014

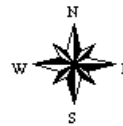


State: **Iowa**
 County: **Lee**
 Location: **7-66N-5W**
 Township: **Montrose**
 Acres: **28.45**
 Date: **7/23/2014**









Maps Provided By:

 CUSTOMIZED ONLINE MAPPING
 © AgriData, Inc. 2014 www.AgriDataInc.com



Area Symbol: IA111, Soil Area Version: 21

Code	Soil Description	Acres	Percent of field	**CSR2 Legend	Non-Irr Class	CSR2**	CSR
130	Belinda silt loam, 0 to 2 percent slopes	12.12	42.6%		IIIw	76	63
131B	Pershing silt loam, 2 to 5 percent slopes	9.52	33.5%		IIIe	72	67
131C2	Pershing silt loam, 5 to 9 percent slopes, moderately eroded	3.22	11.3%		IIIe	64	45
795C2	Ashgrove silt loam, 5 to 9 percent slopes, moderately eroded	1.84	6.5%		IVe	5	15
132C2	Weller silt loam, 5 to 9 percent slopes, moderately eroded	1.41	5.0%		IIIe	62	40
795C3	Ashgrove soils, 5 to 9 percent slopes, severely eroded	0.34	1.2%		IVe	5	5
Weighted Average						67.2	57.4

Area Symbol: IA111, Soil Area Version: 21

**IA has updated the CSR values for each county to CSR2.

Field borders provided by Farm Service Agency as of 5/21/2008. Aerial photography provided by Aerial Photography Field Office.